

**TOUR TRACK APPLICATION**



UNIVERSITI TEKNIKAL MALAYSIA MELAKA

BORANG PENGESAHAN STATUS TESIS\*

JUDUL: TOURTRACK APPLICATION

SESI PENGAJIAN: 2017/2018

Saya LEONG WAI KEN

Mengaku membenarkan tesis PSM ini disimpan di Perpustakaan Fakulti Teknologi Maklumat dan Komunikasi dengan syarat-syarat kegunaan seperti berikut:

1. Tesis dan projek adalah hakmilik Universiti Teknikal Malaysia Melaka.
2. Perpustakaan Fakulti Teknologi dan Komunikasi dibenarkan membuat salinan untuk tujuan pengajian sahaja.
3. Perpustakaan Fakulti Teknologi Maklumat dan Komunikasi dibenarkan membuat salinan tesis ini sebagai bahan pertukaran antara institusi pengajian tinggi.
4. \*\* Sila tandakan (/)

	
_____ SULIT	(Mengandungi maklumat yang berdarjah Keselamatan atau kepentingan Malaysia seperti yang termaktub di dalam AKTA RAHSIA RASMI 1972)
_____ TERHAD	(Mengandungi maklumat TERHAD yang telah ditentukan oleh organisasi/ badan di mana penyelidikan dijalankan)
_____ TIDAK TERHAD	

اونيورسي تيكنيكل ماليسيا ملاك

UNIVERSITI TEKNIKAL MALAYSIA MELAKA

\_\_\_\_\_  
(TANDATANGAN PENULIS)

\_\_\_\_\_  
(TANDATANGAN PENYELIA)

Alamat tetap:  
21 Jalan 31/26 Taman Sri Rampai 5330  
Kuala Lumpur

\_\_\_\_\_  
Nama Penyelia

Tarikh: \_\_\_\_\_

Tarikh: \_\_\_\_\_

CATATAN: \* Tesis dimaksudkan sebagai Laporan Akhir Projek Sarjana Muda (PSM)

\*\* Jika tesis ini SULIT atau TERHAD, sila lampirkan surat daripada pihak berkuasa

TOURTRACK APPLICATION

LEONG WAI KEN



اونومر سیتی تکنیکل ملیسیا ملاک  
This report is submitted in partial fulfilment of the requirements for the Bachelor of  
Computer Science (Software Development)  
UNIVERSITI TEKNIKAL MALAYSIA MELAKA

FACULTY OF INFORMATION AND COMMUNICATION TECHNOLOGY  
UNIVERSITI TEKNIKAL MALAYSIA MELAKA  
2017

## DECLARATION

I hereby declare that this project report entitled

### **TourTrack application**

is written by me and is my own effort and that no part has been plagiarized without citations.



اونيورسيتي تیکنیکل ملیسیا ملاک

UNIVERSITI TEKNIKAL MALAYSIA MELAKA

STUDENT: \_\_\_\_\_ DATE: \_\_\_\_\_  
(Leong Wai Ken)

SUPERVISOR: \_\_\_\_\_ DATE: \_\_\_\_\_  
(Dr Massila Kamalrudin)

## DEDICATION

I would like to dedicate this project to my family for their endless support. Without their support, it would be not being possible. Besides that, I also would like to dedicate this project to those who give endless support and encourage.



## ACKNOWLEDGEMENTS

I would like to thank my supervisor Dr Massila Kamalrudin who provide guidance to complete this project. I appreciated for her patience for spending her valuable time with me especially during project discussion. Besides that, I would like to express my appreciation to Faculty of Information Communication and Technology for giving us a good platform to sharpen and implement our skills. I would also like to thank my beloved parents who always giving me support and motivation throughout my project.



## ABSTRACT

Travel is the kind of activity that almost everyone loves. They may prefer to travel in personal or group. Group package tour was planned by a travel agency and offered at a fixed price. Group leader is main of the whole tour and has a complicated role to lead their client in travel and provide direction and relevant information to them. To ensure the overall tourist satisfaction and safety in the whole tour, group leaders have to monitor their clients 'activity. However, group leaders are difficult to monitor their client 'activity when there are a crowd in touristic landmark. Besides that, group member is easily to get lost or separate with group in the unfamiliar environment. It will bring some trouble to group leader to find their group member because there are a lot of people in the touristic landmark especially peak season. When people travel to foreign countries, they do not know the emergency contact number. If they are in emergency, they unable to contact the emergency service. To solve the problem, an application named TourTrack will be built. This application can help group leader to know where his group member located. Group leader able to track the location of the group member in case they get lost or separate with group. TourTrack application also allow a person who under duress call for help quickly in the event of an emergency. By using TourTrack application, people will feel safe and comfortable. When they are facing emergency especially medical emergency, they able to use the application to contact the ambulance. For safety purpose, group leaders can be using TourTrack application to ensure his group members are secured.

## ABSTRAK

Melancong adalah jenis aktiviti yang hampir semua orang suka. Mereka mungkin lebih suka melawat secara peribadi atau kumpulan. Lawatan pakej kumpulan dirancang oleh agensi pelancongan dan ditawarkan pada harga tetap. Pemandu pelancong adalah seorang yang memimpin ahli kumpulannya dalam perjalanan dan memberikan arahan dan maklumat yang berkaitan kepada mereka. Untuk memastikan kepuasan dan keselamatan pelancong keseluruhan dalam keseluruhan lawatan, pemandu pelancong perlu memantau aktiviti pelanggan mereka. Walau bagaimanapun, pemandu pelancong sukar untuk memantau aktiviti pelanggan mereka apabila terdapat orang ramai dalam mercu tanda pelancongan. Selain itu, ahli kumpulannya mudah terpisah dengan kumpulan dalam persekitaran yang tidak dikenali. Ia akan membawa masalah kepada pemandu pelancong untuk mencari ahli kumpulan mereka kerana terdapat ramai orang dalam mercu tanda pelancongan terutama musim puncak. Apabila orang pergi ke negara asing, mereka tidak mengetahui nombor telefon kecemasan. Jika mereka berada dalam keadaan kecemasan, mereka tidak dapat menghubungi perkhidmatan kecemasan. Untuk menyelesaikan masalah ini, aplikasi yang dinamakan *TourTrack* akan dibina. Aplikasi *TourTrack* dijangka digunakan dalam lawatan kumpulan. *TourTrack* ini boleh membantu pemandu pelancong dalam mengesan lokasi ahli kumpulannya sekiranya mereka hilang atau terpisah dengan kumpulan. Jika ahli kumpulan tersesak, dia boleh guna *TourTrack* aplikasi untuk hantar *Panic Notification* kepada pemandu pelancong. Ketika pemandu pelancong menerima *Panic Notification* tersebut, dia boleh mengesan lokasi ahli kumpulannya. Ahli kumpulan juga boleh mendapat maklumat tentang perkhidmatan kecemasan melalui *TourTrack* aplikasi. Mereka boleh menggunakan aplikasi ini dalam perjalanan mereka. Kesimpulannya, pemandu pelancong boleh menggunakan aplikasi *TourTrack* untuk menjaga keselamatan ahli kumpulann



## TABLE CONTENT

DECLARATION .....	I
DEDICATION .....	II
ACKNOWLEDGEMENTS .....	III
ABSTRACT .....	IV
ABSTRAK .....	V
TABLE CONTENT .....	VI
LIST OF FIGURE .....	IX
LIST OF TABLE .....	XI
CHAPTER I .....	1
INTRODUCTION .....	1
1.1 Introduction .....	1
1.2 Problem .....	2
1.3 Objective .....	2
1.4 Scope .....	2
1.5 Project Significance .....	3
1.6 Expected Output .....	3
1.7 Conclusion .....	3
CHAPTER II .....	5
LITERATURE REVIEW AND PROJECT METHODOLOGY .....	5
2.1 Introduction .....	5
2.2 Facts and Findings .....	5
2.2.1 Domain .....	5
2.2.2 Existing System .....	10
2.2.3 Technique .....	11
2.3 Project Methodology .....	12
2.4 Project Requirements .....	14
2.4.1 Software Requirement .....	14
2.4.2 Hardware Requirement .....	14
2.5 Project Schedule .....	14
2.6 Conclusion .....	16
CHAPTER III .....	17

ANALYSIS.....	17
3.1 Introduction.....	17
3.2 Analysis of current system.....	17
3.2.1 Problem Analysis.....	17
3.3 Requirement Analysis.....	18
3.3.1 Data Requirement.....	18
3.3.2 Functional Requirement.....	18
3.3.3 Non-Functional Requirement.....	29
3.4 Conclusion.....	30
CHAPTER IV.....	31
DESIGN.....	31
4.1 Introduction.....	31
4.2 High-Level Design.....	31
4.2.1 System Architecture.....	31
4.2.2 User Interface Design.....	33
4.2.3 Database Design.....	43
4.3 Detail Design.....	46
4.3.1 Data Flow Diagram (DFD).....	46
4.3.2 Physical Database Design.....	47
4.4 Conclusion.....	49
CHAPTER V.....	50
IMPLEMENTATION.....	50
5.1 Introduction.....	50
5.2 Software Development Environment Setup.....	50
5.3 Software Configuration Management.....	52
5.3.1 Configuration Environment Setup.....	52
5.3.2 Version Control Procedure.....	58
5.4 Implementation Status.....	58
5.5 Conclusion.....	59
CHAPTER VI.....	60
TESTING.....	60
6.1 Introduction.....	60
6.2 Test Plan.....	60
6.2.1 Test Organization.....	60
6.2.2 Test Environment.....	61
6.2.3 Test Schedule.....	61

6.3 Test Strategy .....	62
6.3.1 Classes of tests .....	62
6.4 Test Design .....	63
6.4.1 Test Description .....	63
6.5 Test Result and Analysis.....	81
6.6 Conclusion .....	84
CHAPTER VII.....	85
CONCLUSION.....	85
7.1 Introduction.....	85
7.2 Observation on Weaknesses and Strengths.....	85
7.3 Propositions for Improvement .....	86
7.4 Project Contribution.....	86
7.5 Conclusion .....	87
REFERENCE.....	88
APPENDICES .....	89



## LIST OF FIGURE

Figure 2.1: Facebook	7
Figure 2.2: Ushahidi platform used in Haiti earthquake 2010	8
Figure 2.3: Navigation in Google Map	9
Figure 2.4: Waterfall model	12
Figure 3.1: Use case Diagram	19
Figure 3.2: Sequence diagram for admin authentication	19
Figure 3.3: Sequence diagram for manage group	20
Figure 3.4: Sequence diagram for add new leader	20
Figure 3.5: Sequence diagram for add new member	21
Figure 3.6: Sequence diagram for update leader for a group	21
Figure 3.7: Sequence diagram for login to mobile phone	22
Figure 3.8: Sequence diagram for view profile	23
Figure 3.9: Sequence diagram for track location	23
Figure 3.10: Sequence diagram for get distance between user	24
Figure 3.11: Sequence diagram for share information	25
Figure 3.12: Sequence diagram for view emergency service contact	25
Figure 3.13: Sequence diagram for send notification	26
Figure 4.1: System Architecture	32
Figure 4.2: Login interface	33
Figure 4.3: Main interface	33
Figure 4.4: Navigation drawer	34
Figure 4.5: User profile interface	34
Figure 4.6: Make post interface	35
Figure 4.7: Main interface	35
Figure 4.8: Read post	36
Figure 4.9: Get location between users	36
Figure 4.10: Send panic notification	37
Figure 4.11: Received notification	37
Figure 4.12: Map route between group leader and group member	38
Figure 4.13: Medical Emergency Service	38
Figure 4.14: Login web page	39
Figure 4.15: Group web page	39

Figure 4.16: Add group page	40
Figure 4.17: Manage leader page	40
Figure 4.18: Add leader	41
Figure 4.19: Manage member page	41
Figure 4.20: Add member	42
Figure 4.21: Update leader	42
Figure 4.22: Entity Relationship Diagram	43
Figure 4.23: Context diagram in web application	46
Figure 4.24: Context diagram in mobile application	47
Figure 5.1: Add Firebase to Android App	53
Figure 5.2: Includes google-service plugin (project- build.grandle)	53
Figure 5.3: Apply plugin (app module- build.grandle)	54
Figure 5.4: Firebase library	55
Figure 5.5: Register application for Google Maps API in Google API Console	56
Figure 5.6: Get Google Map API key	56
Figure 5.7: Adding Android package name and its SHA-1 certification fingerprint	57
Figure 5.8: Adding Google Map API into android	57
Figure 6.1: Chart of mobile application test result	82
Figure 6.2: Chart of web application test result	83

## LIST OF TABLE

Table 2.1: Comparison between existing syste	10
Table 2.2: Project Schedule	15
Table 3.1: Function Requirement	26
Table 3.2: Non-Functional Requirement	29
Table 4.1: GroupLeader	44
Table 4.2: GroupMember	44
Table 4.3: Group	45
Table 4.4: LeaderLocation	45
Table 4.5: MemberLocation	46
Table 5.1: Version Control Procedure	58
Table 5.2: Implementation Status	58
Table 6.1: Role and Description of Test Organization	61
Table 6.2: Test Schedule for TourTrack	61
Table 6.3: Table of classes of tests	62
Table 6.4: Test case for mobile application	64
Table 6.5: Test Case for web application	72
Table 6.6: Test result for mobile application	81
Table 6.7: Test result for web application	82
Table 7.1: Strengths and weakness	85

## CHAPTER I

### INTRODUCTION

#### 1.1 Introduction

Travel is the kind of activity that almost everyone loves. They may prefer to travel in personal or group. Group package tour was planned by a travel agency and offered at a fixed price. Group leader is main of the whole tour and has a complicated role to lead their client in travel and provide direction and relevant information to them. In order to ensure the overall tourist satisfaction and safety in the whole tour, group leaders have to monitor their clients' activity. However, group leaders are difficult to monitor their client's activity when there are a crowd in touristic landmark. Besides that, group member is easily to get lost or separate with group in the unfamiliar environment. It will bring some trouble to group leader to find their group member because there are a lot of people in the touristic landmark especially peak season. When people travel to foreign countries, they do not know the emergency contact number. If they are in emergency, they unable to contact the emergency service.

To solve the problem, an application named TourTrack will be built. This application can help group leader to know where his group member located. Group leader able to track the location of the group member in case they get lost or separate with group. TourTrack application also provides local emergency contact number to users.

Therefore, a person who under duress able to call for help quickly in the event of an emergency.

## 1.2 Problem

- Group leader is difficult to monitor group member 'activity
- Group member is easily get lost or separate with group in crowd
- Group member is difficult to get help in unfamiliar environment

## 1.3 Objective

- **To monitor group member activity easily by tracking location**

Group leader can ensure the safety of group member by tracking the location of group member.

- **To send panic message when group member needs helps**

When a group member is getting lost or separate with group, he or she can send panic message to other group member to seek some help. If the group member received the panic message, they can find him by using application.

- **To provide local medical emergency services contact number to those who need medical emergency services**

When travel in foreign countries, we do not know the local emergency service contact number.

## 1.4 Scope



The users of this project are admin, group leader and group member. The responsibility for admin is add new leader, create new group and add member. Group leader able to track the location of the group member. Group member able to send panic message to group leader if they are getting lost or separate with group. Besides that, users such as group leader and group member can get the medical emergency service contact number when they need emergency services.

### **1.5 Project Significance**

By using TourTrack application, group leader can ensure group member safety. Group member can be prevented from getting lost from the group and group leader able to know the actual location of the group member immediately if group members do not gather on time. Group leader able to set a meeting point so that group member can gather in meeting point on that time.

### **1.6 Expected Output**

This project expected to be used in group tour. They may use this TourTrack when they are travelling in a group. TourTrack allows group leader to track the location of group member. It helps entire group so they able to know each other 's location. Moreover, users able to use TourTrack when they need medical emergency service. TourTrack provides medical emergency contact number so user able to contact the local medical emergency service.

### **1.7 Conclusion**

To ensure group member 's safety, TourTrack will be a good tour application in group tour. It can help group leader to track the location of group member even if group

members are getting lost or separate with group. Group member able to contact the local emergency service if they need emergency service immediately.



## CHAPTER II

### LITERATURE REVIEW AND PROJECT METHODOLOGY

#### 2.1 Introduction

This chapter of report discusses about the literature review and methodology used in project. The facts and findings about the domain and the existing system of TourTrack are going to be explained in this chapter.

#### 2.2 Facts and Findings

This section will discuss about the domain, the existing system and the technique that used in this project.

##### 2.2.1 Domain

##### 2.2.1.1 Mobile Application Development

Mobile application is application software that designed to run on mobile devices such as smartphones and tablet. There are many languages can be used to develop an application such as Java, C#, PHP, HTML and so on. Most of mobile devices run on one of two operating systems which are Android and iOS. Android is developed and

supported by Google. Android often considered a more open platform compared to Apple. Android is an open source operating system and allows anyone can use their own code to run in the device. iOS is developed and supported by Apple but it is used on only their own iPhones and iPad.

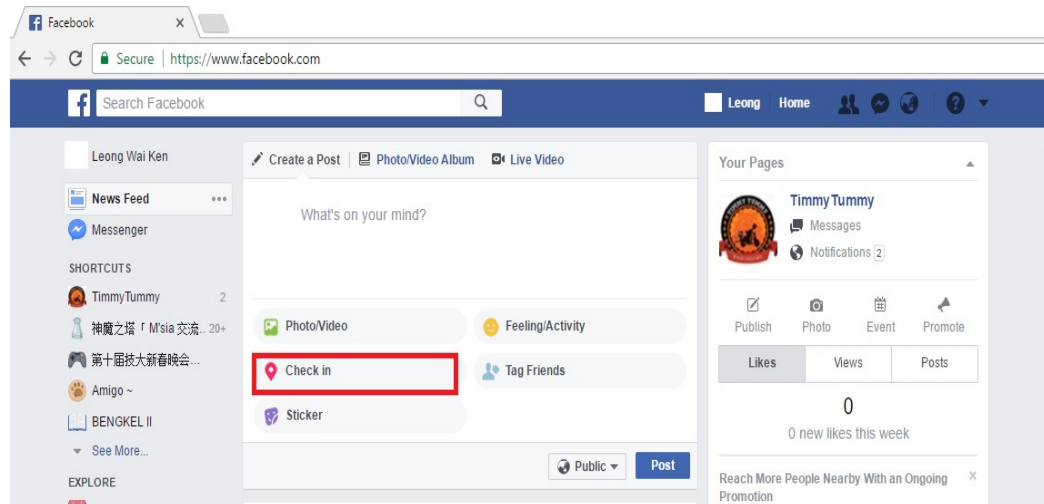
There are various types of mobile applications which are native application, mobile web application, hybrid application. Native application is an application program that has been developed for use on a platform or device. Native applications are built for specific platform and they can be interacting or dealing directly with mobile operating system. Native applications can make full use of all the functionality that modern devices must offer.

Mobile web applications are mobile-optimized that look like an application and they are developed by using web technologies such as HTML, CSS and JavaScript. It can be accessed through the mobile device 's web browser. Some of API are only partially to web applications.

Hybrid application is an application that combine native development with web technology. Hybrid applications can be integrated with a device 's file system and web-based services.

#### **2.2.1.2 Location Based Services**

Location based services (LBS) is defined as a software-level service that uses the location data to control features. According to Andrew McNamee(2005), location based service is defined as the broad spectrum of technologies which can calculate the position of a receiver. Location based service use the real time geo-data from a mobile device or smartphone to provide information data, entertainment or security. Some services are allowing users to check in at shop mall, restaurants, coffee shops, concerts and other places or events. For examples, Facebook Places, Foursquare and Google Maps are among the more popular services that allow users to check in.



**Figure 2.1 Facebook**

Emergency 911 is most widely used LBS in the United State while Emergency 112 is used the LBS in the European Union. (Aleksander Buczkowski 2011). LBS able to use the ability to locate a person calling to emergency response agency who does know his or her exact location or unable to reveal it because of an emergency. Therefore, those emergency agencies such as ambulance, police and firefighters can provide help in a fast and efficient way based on the location information.

Addition, data from LBS can be used as well for disaster management. Ushahidi platform is a greatest example for LBS in disaster management. Ushahidi platform is an open source project which allows users to collect source crisis information that was sent by location-enable mobile devices. During 2010 Haiti earthquake, this platform was a great help tool. ( Patrick Meier, 2012). It helps to get the real picture of the problem and manage rescue service in the most efficiency way.

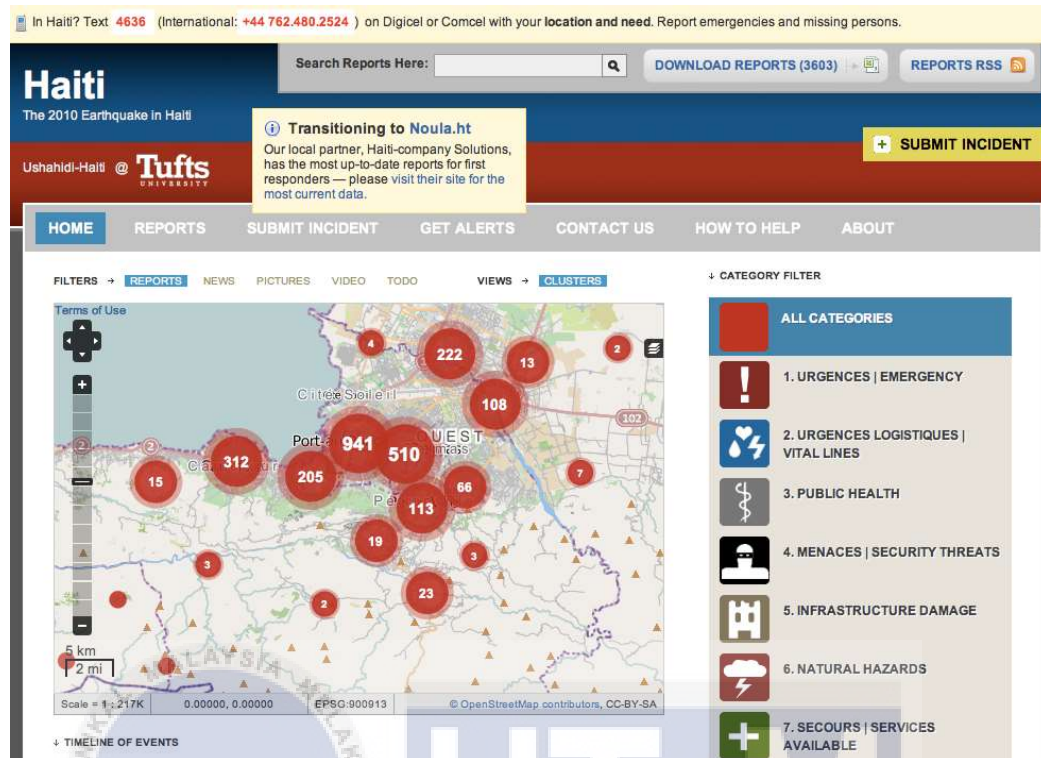


Figure 2.2 Ushahidi platform used in Haiti earthquake 2010

LBS also provide navigation service which allows to locate the precise geographical position of a mobile device by using positioning systems and captures the direction and navigates the user to desired location including vehicles, craft and pedestrian. Google Maps in mobile application is one of example of LBS navigation.

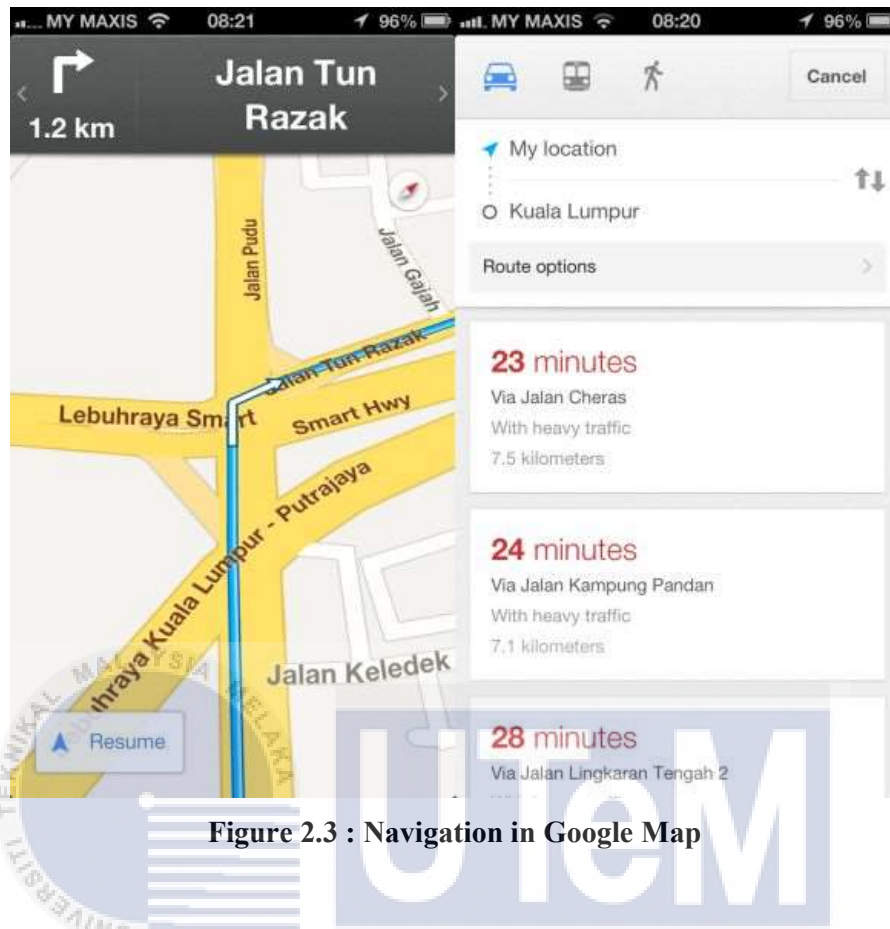


Figure 2.3 : Navigation in Google Map

### 2.2.1.3 Global Positioning System

Global Positioning System (GPS) is a satellite-based navigation system that made up of at least 24 satellites. (Andrew McNamee, 2005), These satellites orbit the earth once every 12 hours and work in any weather condition. Each satellite transmits a unique signal and orbital parameters that allow GPS devices to decode and compute the exact location of the satellite. GPS receiver will use information and then takes trilateration method to calculate user's exact location. For example, Garmin multinational technology company used GPS technology in their wearable product such as watch and waist band. Those wearable products able to track a person's activity and share with others. Besides that, precise timing calculation can be carried out by triangulation method. Triangulation works if GPS receiver received signal from two or three different points. (Bajah et al., 2002).

GPS are extremely versatile and can be found in any industry sector. It can be used to map forest, to help farmers harvest their field, to navigate airplanes on the ground or

in the air. Besides that, GPS are used in military application and emergency response agency to locate those people in need of assistance. Nowadays, many new cars are installed with GPS device to assist in navigation.

Besides that, GPS is very useful in tracking the movements of certain groups of people especially Alzheimer and dementia suffers. Those sufferers can be tracked if they have GPS device in body. By using GPS device, they can be easily found if they are lost (Shimizu et al, 2000). Their current position is always known because GPS receivers will keep receive location data from satellites.

### 2.2.2 Existing System

In this section, the comparison between existing system will be discussed. There are 3 selected applications in this comparison between systems.

**Table 2.1: Comparison between existing system**

	<b>Life360</b> By Life360	<b>BSafe</b> by Bipper AS	<b>Trail Buddy</b> By Pluribus Web LLC
<b>Compatible to android</b>	√	√	√
<b>Compatible to iOS</b>	√	√	
<b>Track user location</b>	√	√	√
<b>Calculate distance between users</b>	√	√	√
<b>Send panic notification</b>	√	√	
<b>Location Sharing</b>	√	√	